






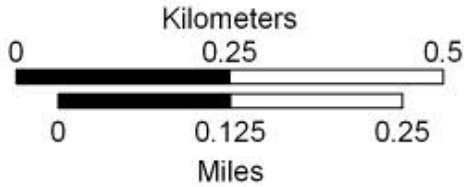
# Fairfield Osborn Preserve

## Sonoma State University

-  Preserve Boundary
-  Hiking Trail
-  Lichau Road
-  Restricted Trail
-  Streams

Contour Interval: 40 feet

Scale: 1:9,500



Data Sources: USGS, Digital Elevation Model & Digital Raster Graphic  
 Cartography: David Young & Leonard Miller,  
 Sonoma State University - Geographic Information Center 08/04



**Private**



BM 1916